

SALTWATER STATE PARK

Divemap by Jeremy Brown, July, 2009

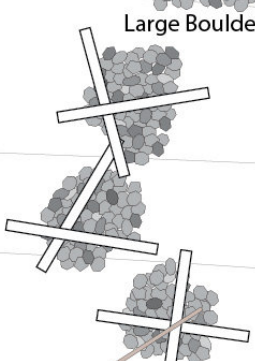
90
80
70
60
50
40
30
20



South Reef

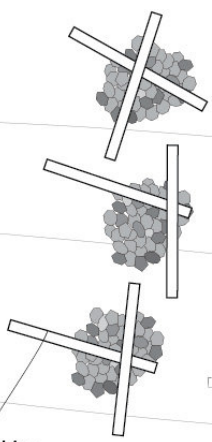


Large Boulders

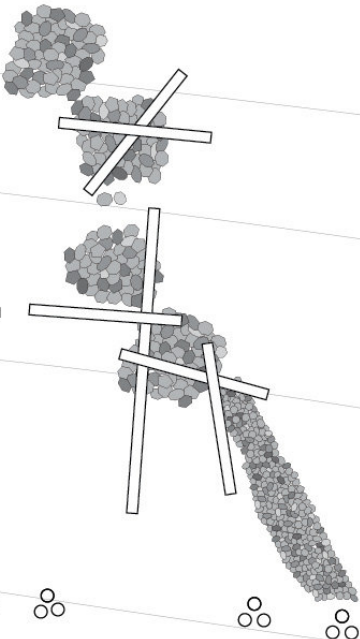


Scrag

Center Reef



North Reef



Concrete Life Vest




East-West Line



Jumble of Rope

Rocks



Boat Ribs



Tires

Large Pipe



Metal Debris



Plackard

Pipe

North-South Line



Crab Pots



Submerged Buoy Anchor



Buoy

Concrete Block



Eelgrass

0ft 50 100 150 200

